APPENDIX F
ATLANTIC AND GULF OF MEXICO
FLIGHT TRACKS

Note: *The 53 WRS and NOAA AOC flight operations planners will plan tasked missions to meet Control Point/Control Time criteria and will fly the route in the most efficient direction possible. If a specific direction is desired (clockwise or counterclockwise), it should be indicated in the WSPOD; e.g., Track WSRP-P32 CW or Track WSRP-A64 CCW. Tasking agencies should* <u>*not*</u> *use the terminology "Reverse" indicated by an "R" when requesting a track.*

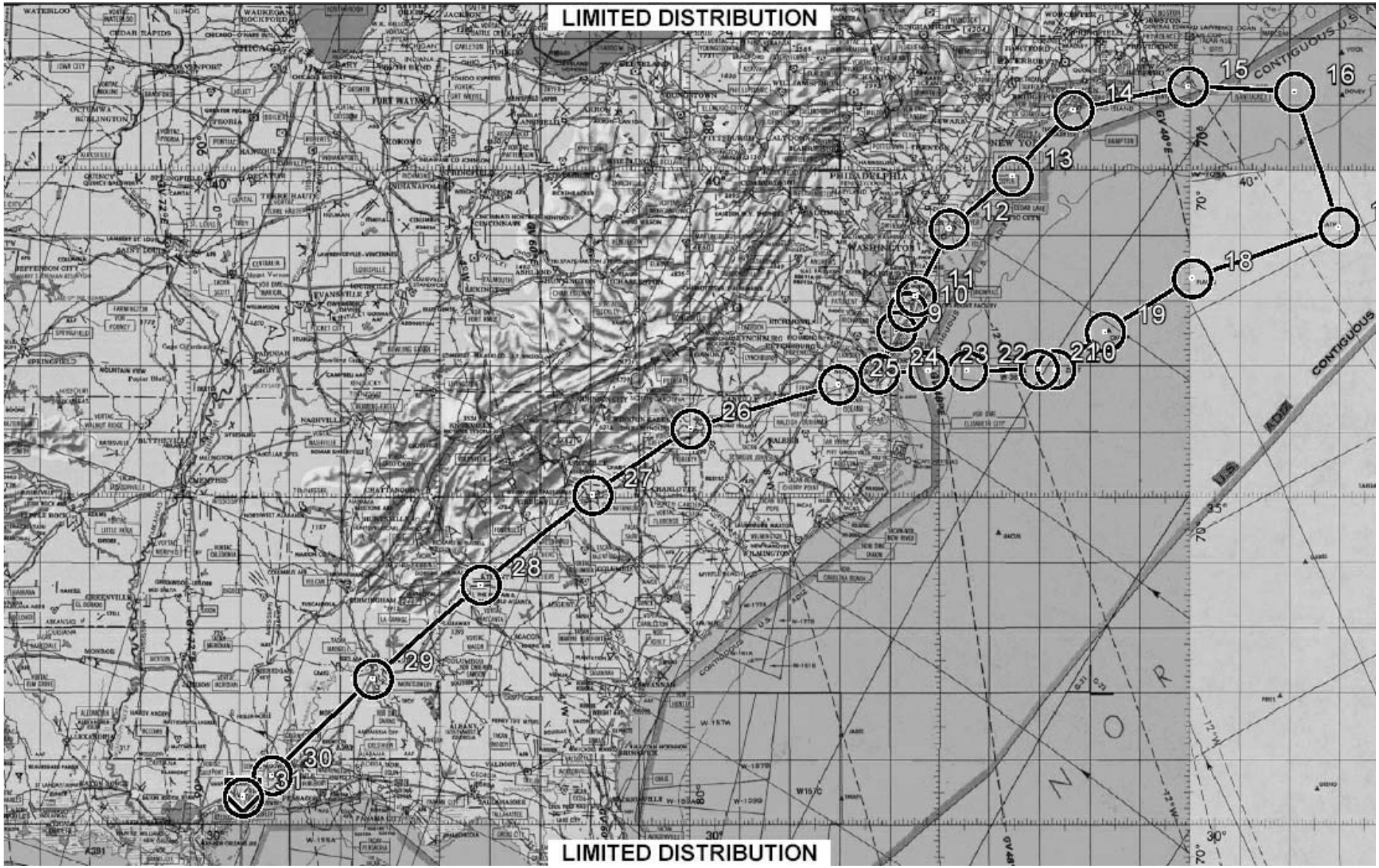

Figure F-1. Atlantic Flight Track WSRP-A61.

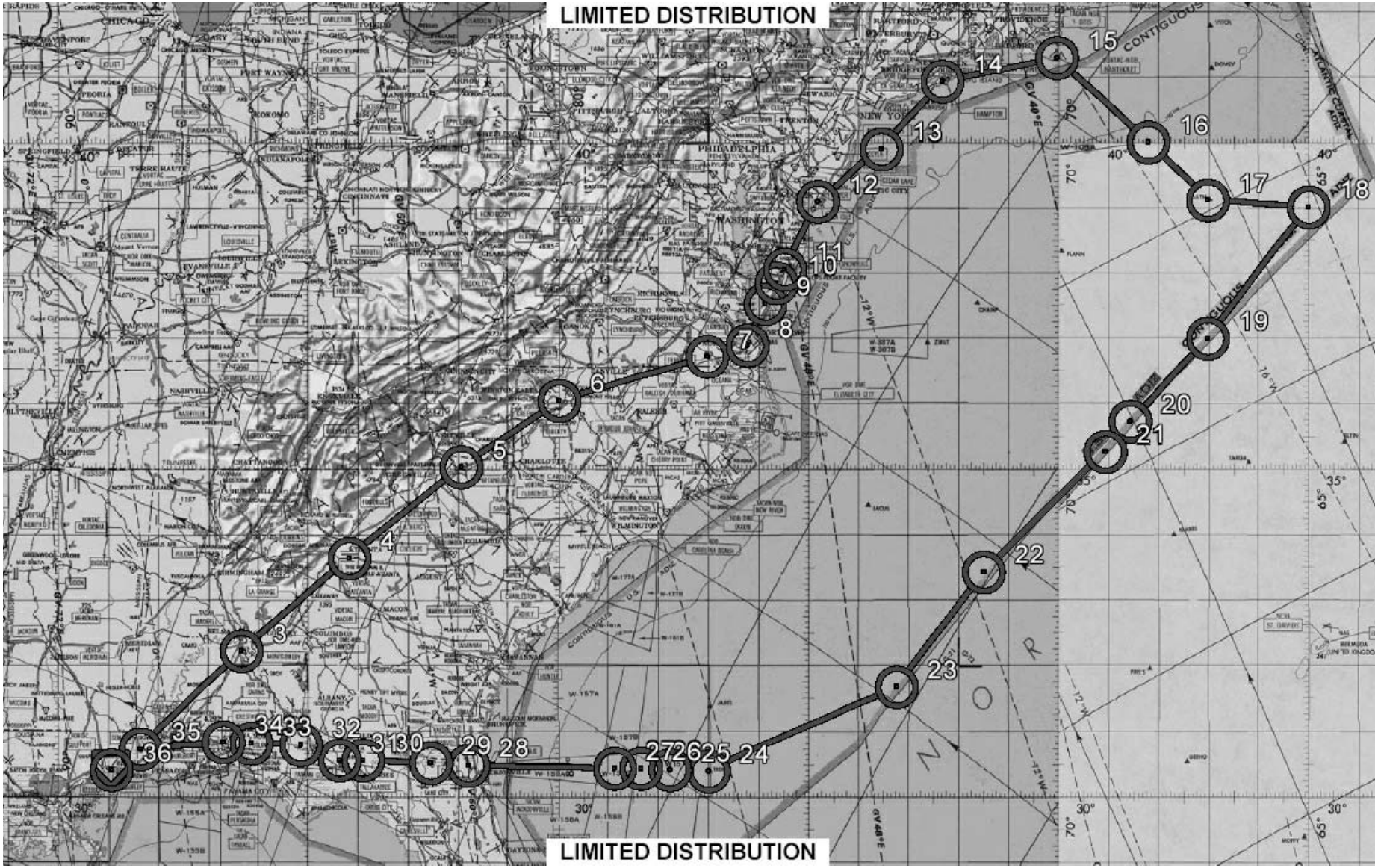

Figure F-2. Atlantic Flight Track WSRP-A62.

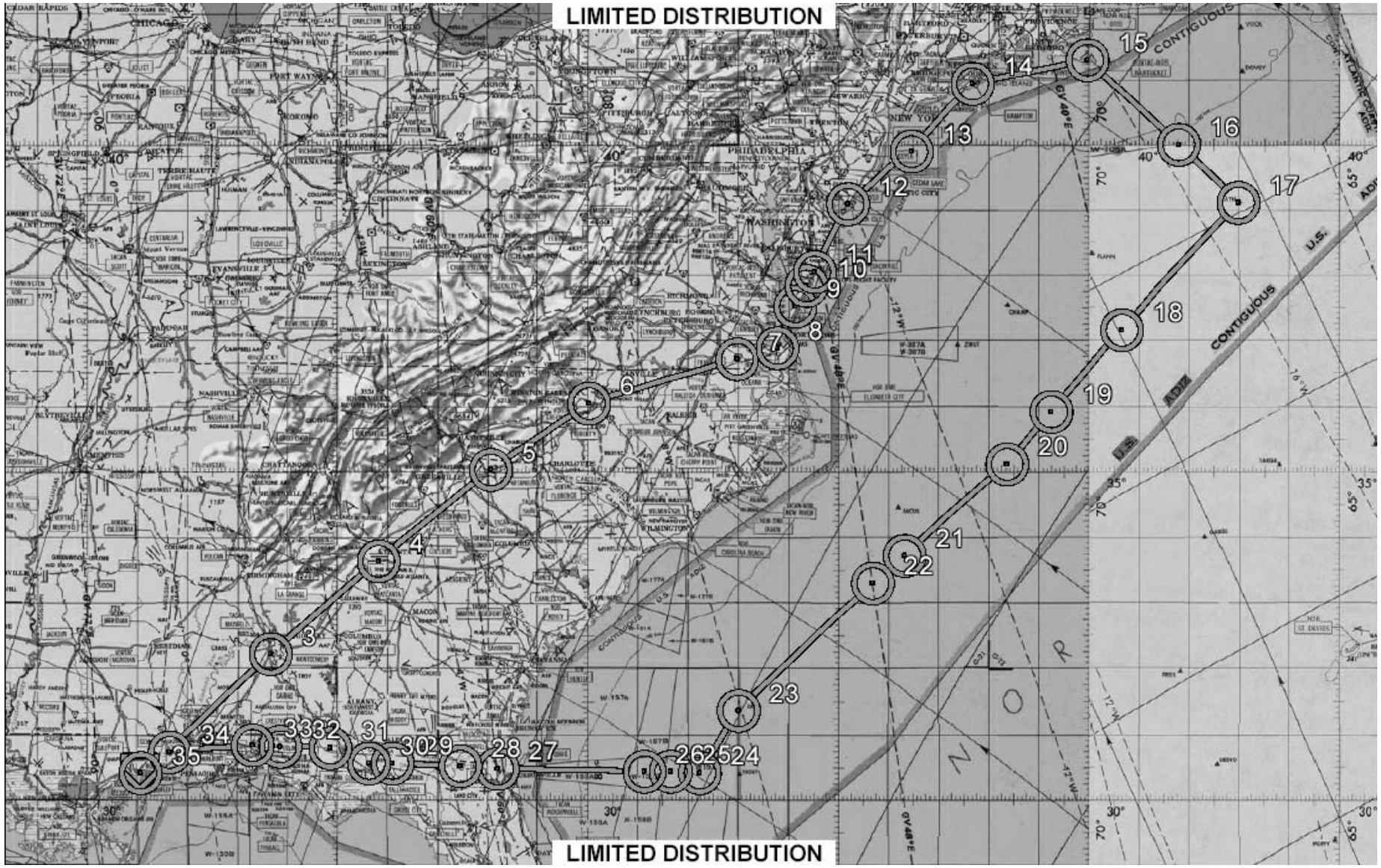

Figure F-3. Atlantic Flight Track WSRP-A63.

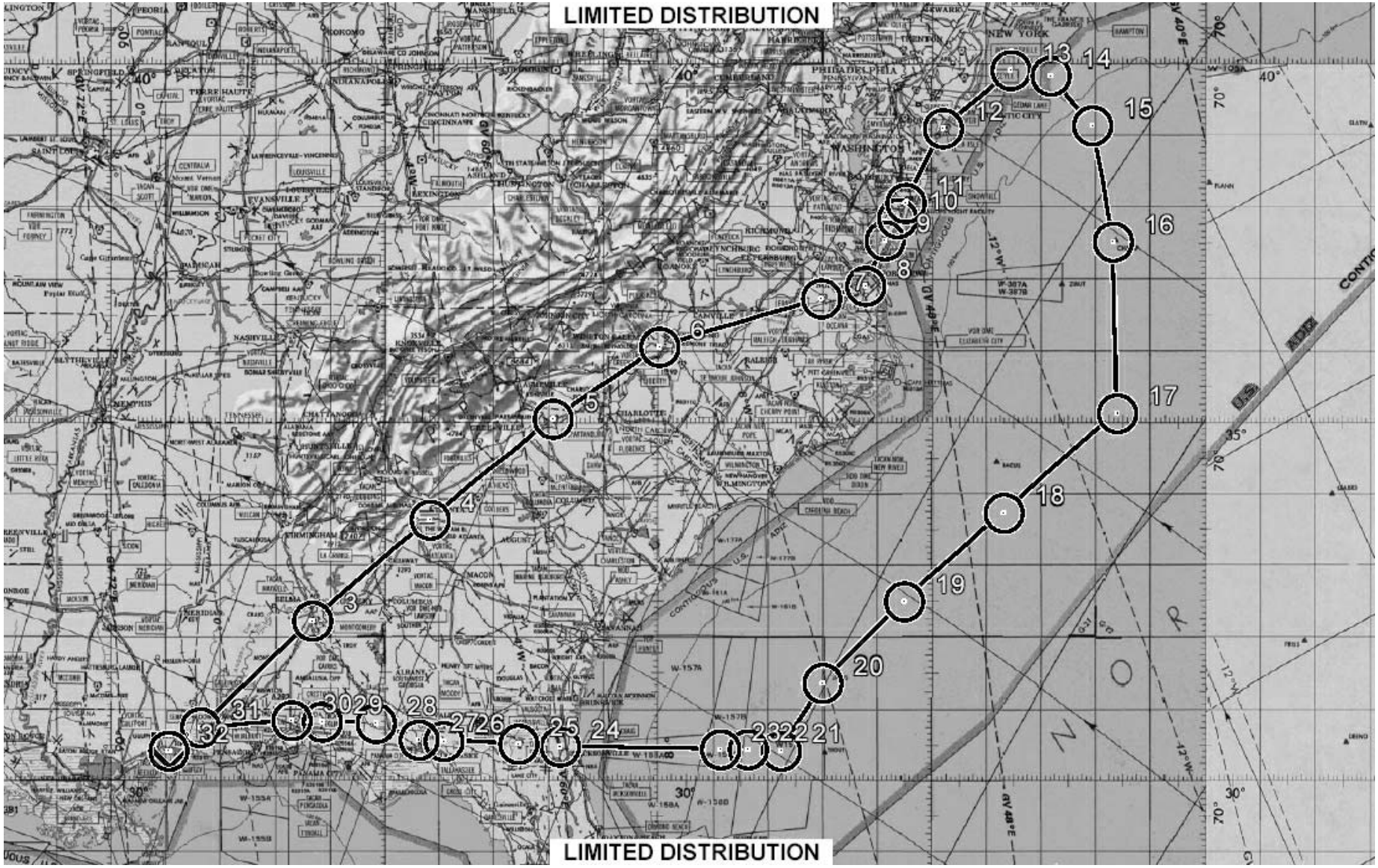

Figure F-4. Atlantic Flight Track WSRP-A64.

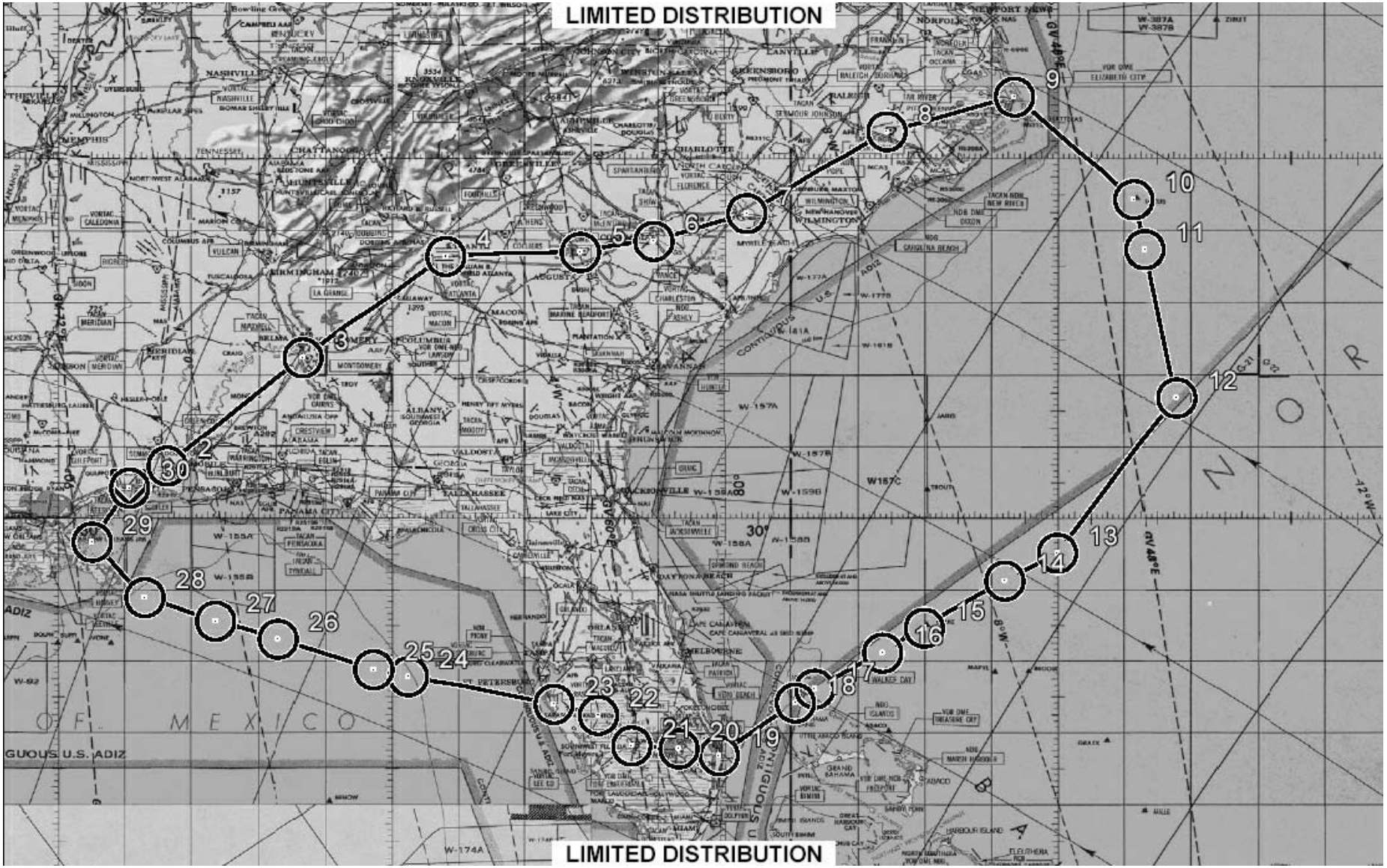

Figure F-5. Atlantic Flight Track WSRP-A65.

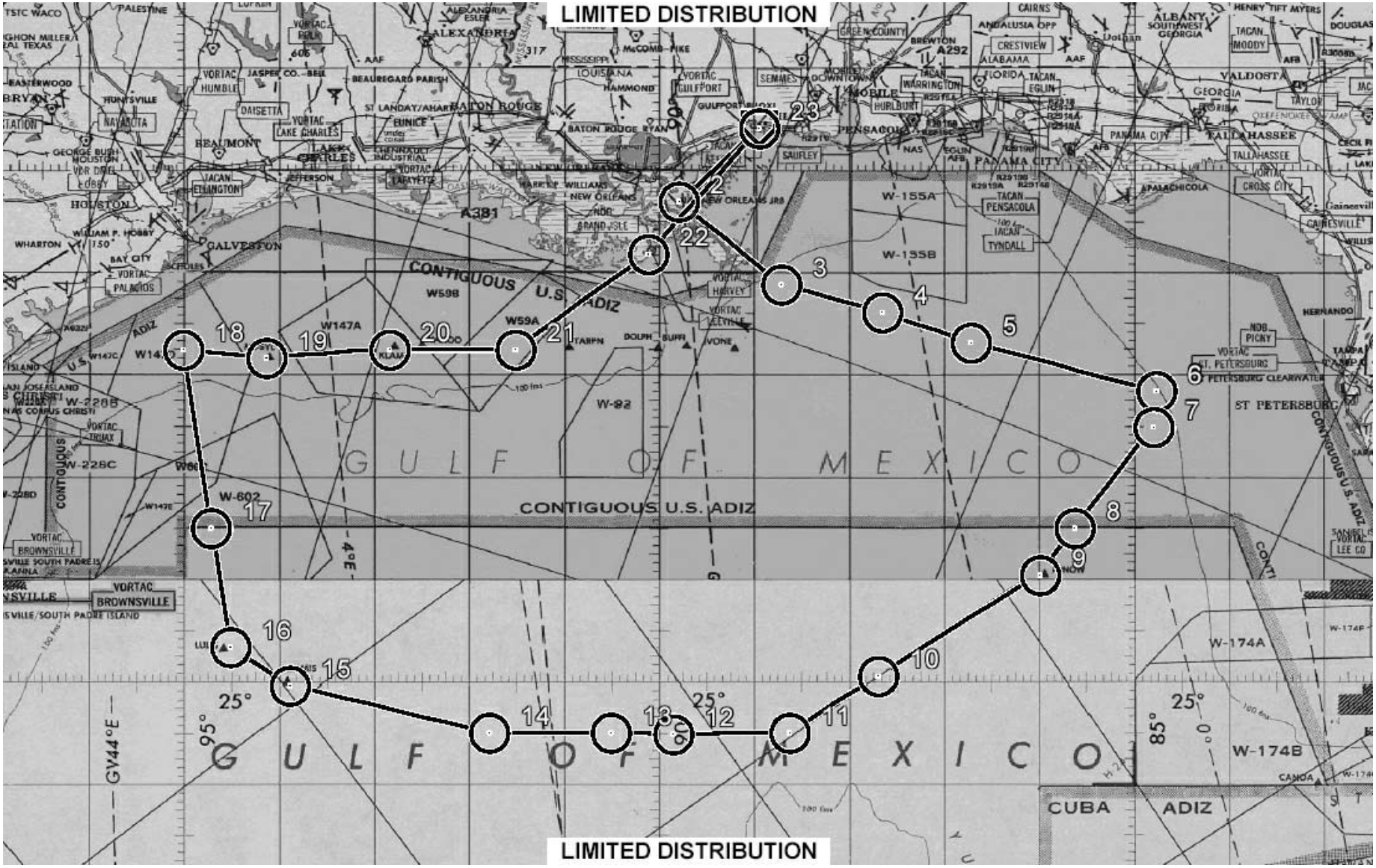

Figure F-6. Atlantic Flight Track WSRP-A66.